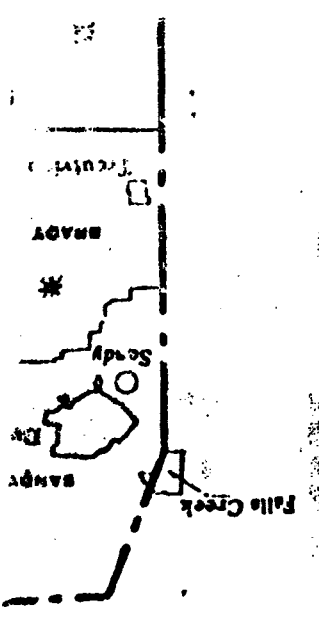


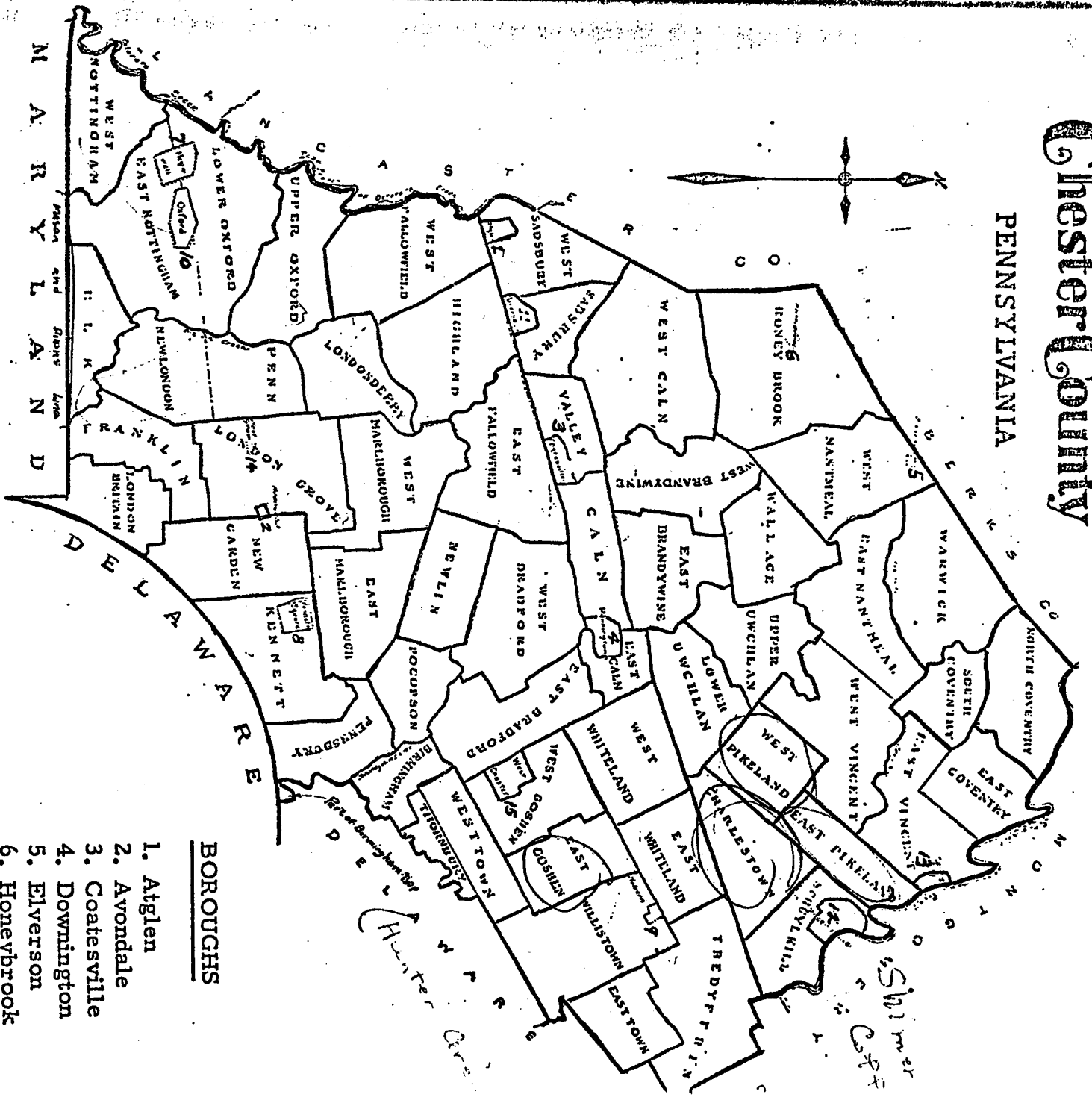
Lightly shaded area is near
 to old Residing Bishop Edward
 Hunter's old farm. His home is
 probably in ruins, but West
 Nantmeal Seminary, which was
 possibly 500 to 1,000 ft away
 from his home should be well
 preserved. Clearmore and Wallace
 are in the close vicinity. 50 years
 ago it was sometimes called
 "Norman Valley"



Chester County

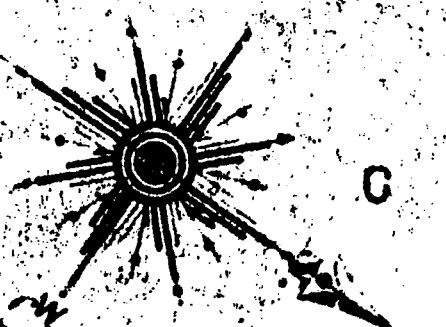
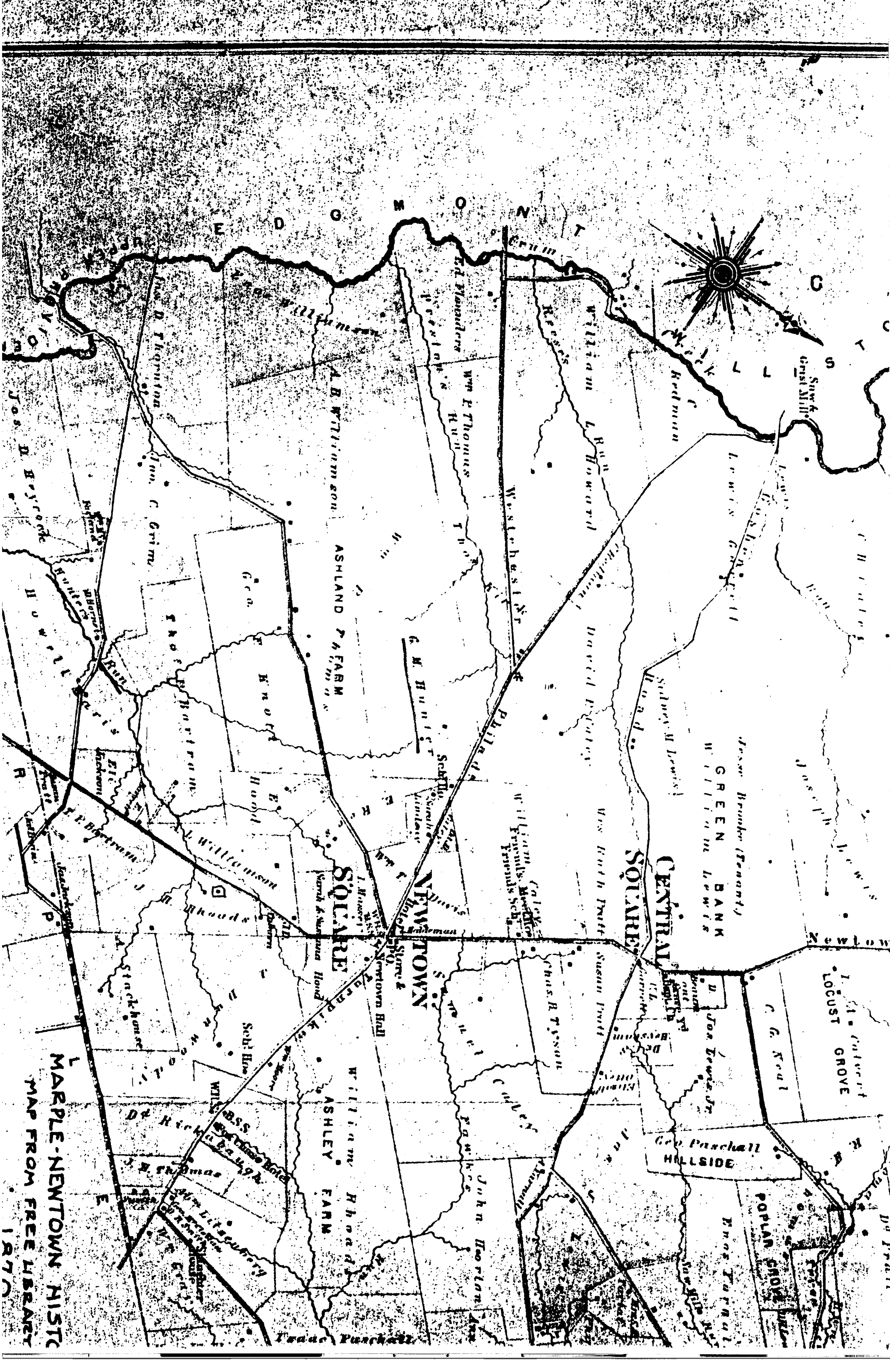
MAP 6010

PENNSYLVANIA



BOROUGHS

1. Abtlen
2. Avondale
3. Coatesville
4. Downingtown
5. Elverson
6. Honeybrook
7. Hopewell
8. Kennett Square
9. Malvern
10. Oxford
11. Parkasburg
12. Phoenixville
13. Spring City
14. West Grove
15. West Chester



CENTRAL SQUARE

NEW TOWN

SQUARE

A. H. WILLIAMSON ASHLAND FARM

WILLIAM RHODES ASHLEY FARM

Jesse Branks (Tenant) GREEN BANK WILLIAM LEWIS

Geo Paschall HILLSIDE

POPULAR GROVE

LOCUST GROVE

MARPLE-NEWTOWN HISTIC MAP FROM FREE LIBRARY 1970